PLAN Nº 1032
FOR THE IMPROVEMENT OF
25TH STREET
BETWEEN
MOUNTAIN VIEW AVENUE AND ARROWHEAD AVENUE

CITY OF SAN BERNARDINO CALIFORNIA

October 1929

A. H. Lowe
City Engineer

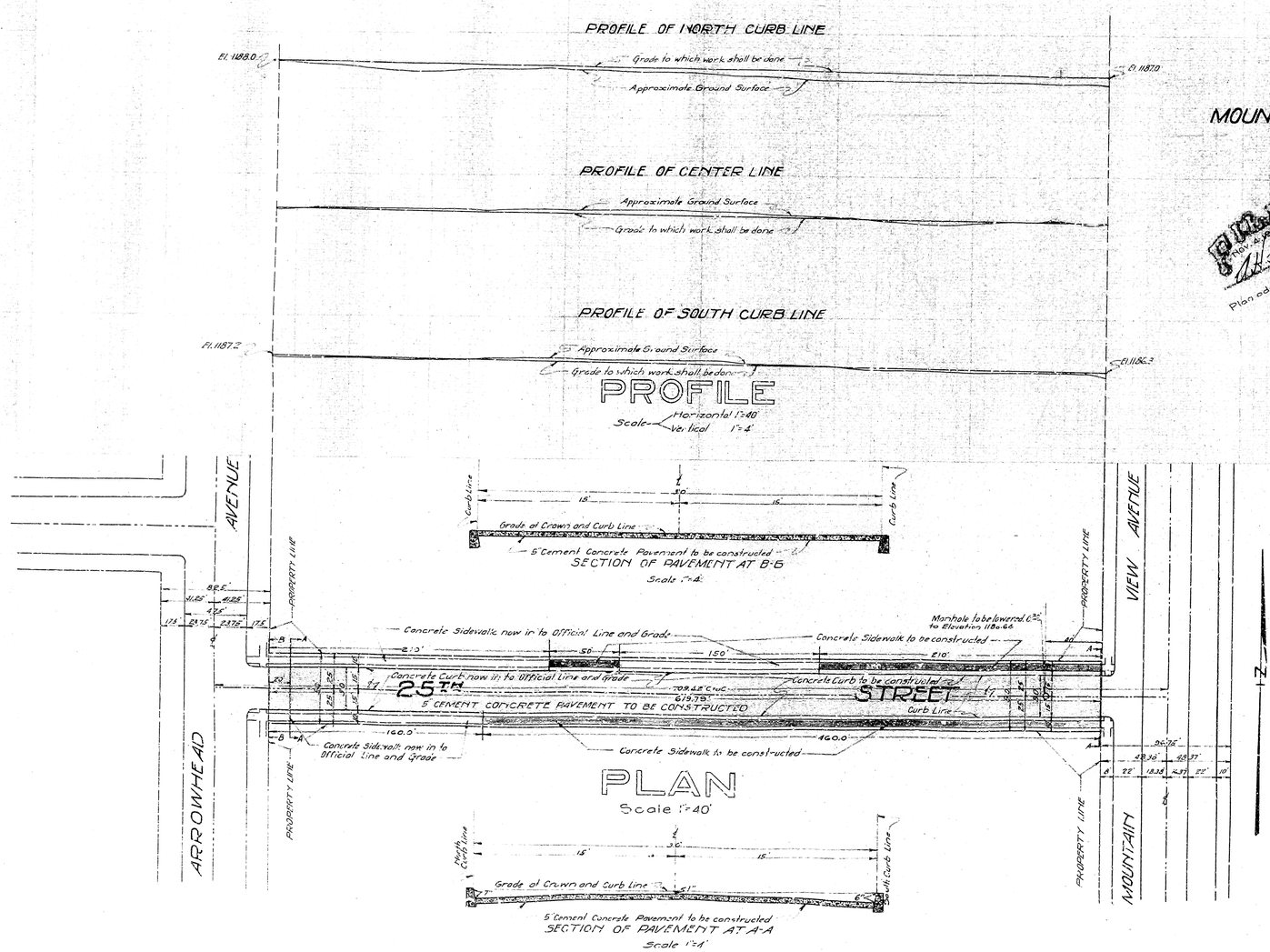

LEGEND

'or in. means inch or inches
'or ft. means foot or feet
El. means Elevation
Nº means Number
℄ means Center Line
C to C means Center to Center
5" Cement Concrete Pavement to be Constructed shown on Plan thus ____ in Section thus ____
Concrete Curb to be constructed shown on Plan thus ____ in Section thus ____
Concrete Sidewalk to be constructed shown on Plan thus ____ in Section thus ____

GRADE ORDINANCE

Grade of 25TH Street established by Ordinance Nº 882 Dated 5/16-1922 City of San Bernardino, California.

TITLE TO STREET

Title to 25TH Street by the City of San Bernardino is by Dedication by the Highland Heights Tract as Recorded in Book 19 of Maps Page 98 Records of San Bernardino County California.

PROFILE LEGEND

Black Line shows Approximate Ground Surface
Red Line show Grade to which work shall be done

Note:
All elevations shown in Red ink are in feet and are above a plane which is 1045.28 feet below the City Bench Mark as established by Ordinance Nº 338 of the City of San Bernardino, California.

Note:
3/4" Expansion Joints to be constructed in Sidewalk, curb and Pavement at intervals not to exceed 60 ft.

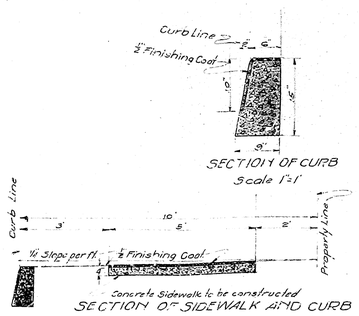

PLAN Nº 1032
FOR THE IMPROVEMENT OF
25TH STREET
BETWEEN
MOUNTAIN VIEW AVENUE AND ARROWHEAD AVENUE

CITY OF SAN BERNARDINO CALIFORNIA

October 1929

A. H. Lowe
City Engineer

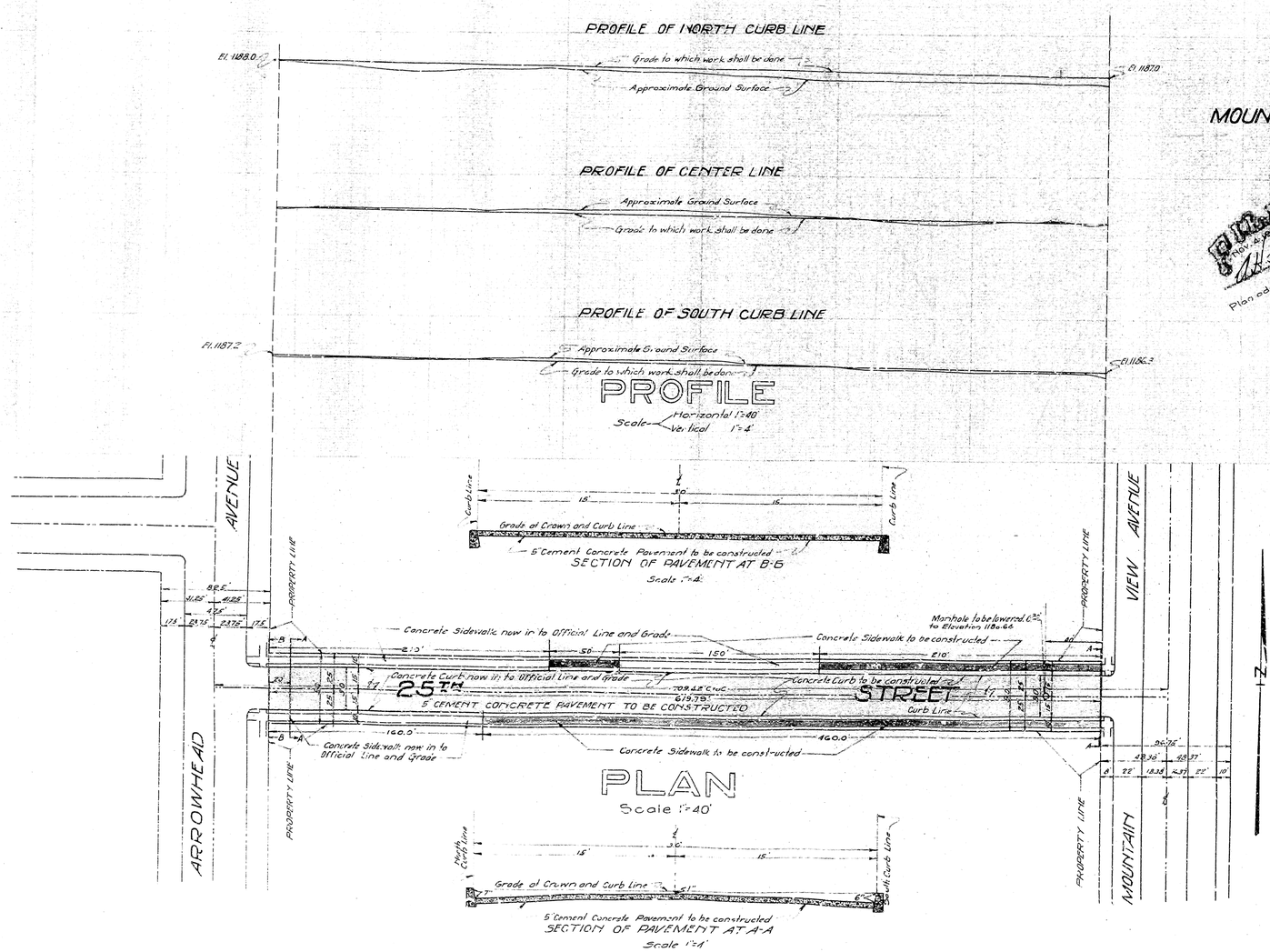

LEGEND

'or in. means inch or inches
'or ft. means foot or feet
El. means Elevation
Nº means Number
℄ means Center Line
C to C means Center to Center
5" Cement Concrete Pavement to be Constructed shown on Plan thus ____ in Section thus ____
Concrete Curb to be constructed shown on Plan thus ____ in Section thus ____
Concrete Sidewalk to be constructed shown on Plan thus ____ in Section thus ____

GRADE ORDINANCE

Grade of 25TH Street established by Ordinance Nº 882 Dated 5/16-1922 City of San Bernardino, California.

TITLE TO STREET

Title to 25TH Street by the City of San Bernardino is by Dedication by the Highland Heights Tract as Recorded in Book 19 of Maps Page 98 Records of San Bernardino County California.

PROFILE LEGEND

Black Line shows Approximate Ground Surface
Red Line show Grade to which work shall be done

Note:
All elevations shown in Red ink are in feet and are above a plane which is 1045.28 feet below the City Bench Mark as established by Ordinance Nº 338 of the City of San Bernardino, California.
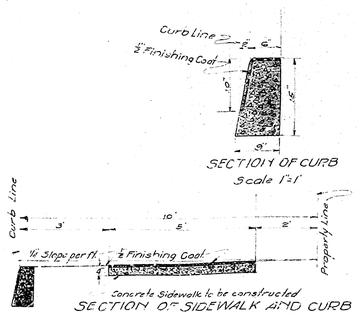
Note:
3/4" Expansion Joints to be constructed in Sidewalk, curb and Pavement at intervals not to exceed 60 ft.